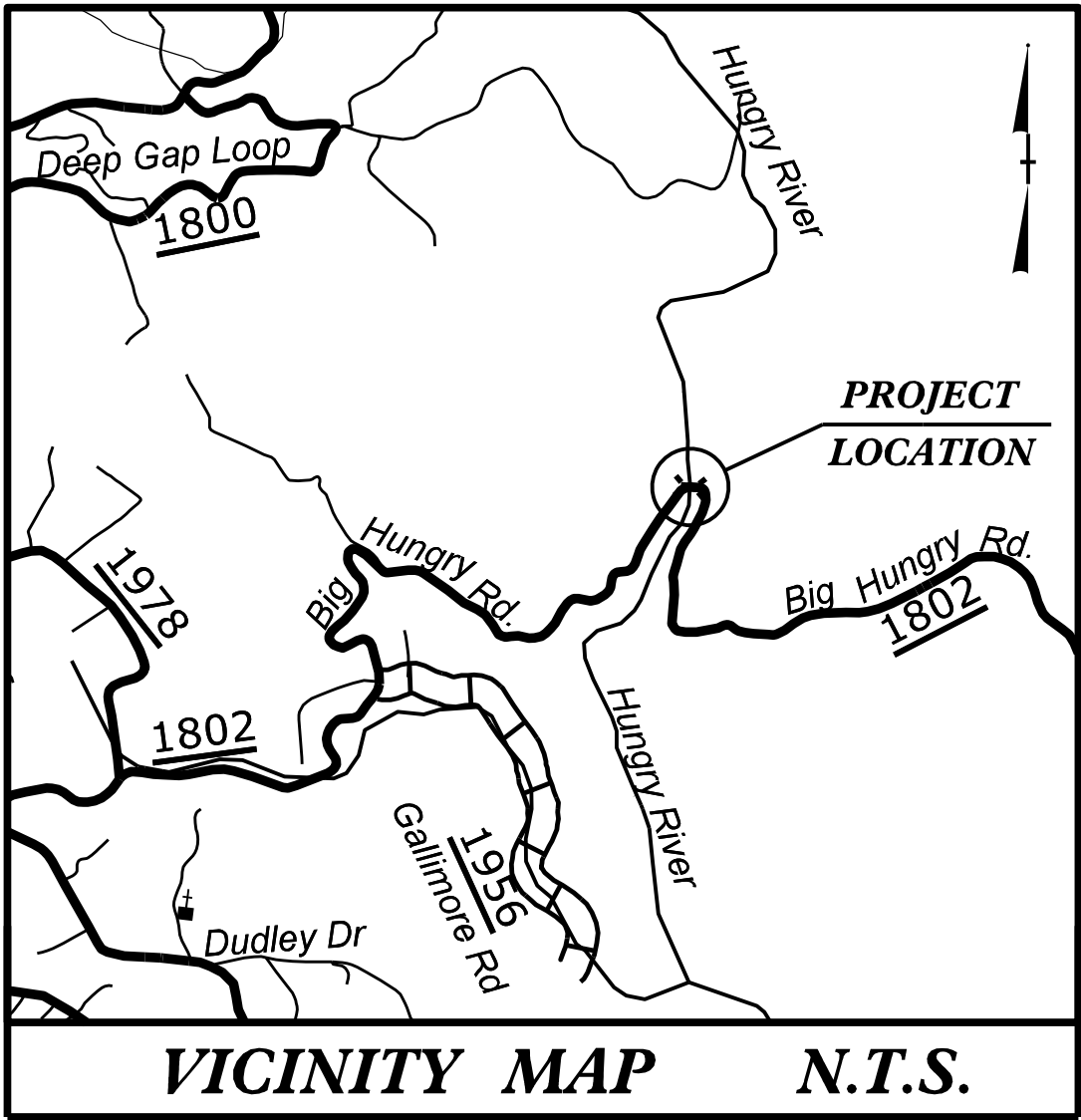


09/08/2025

CONTRACT: DN01118 PROJECT TIP: DF18314.2045332



100% PLANS

STATE OF NORTH CAROLINA
DIVISION OF HIGHWAYS

HENDERSON COUNTY

LOCATION: BRIDGE 440055 OVER HUNGRY RIVER
ON SR 1802 (BIG HUNGRY ROAD)

TYPE OF WORK: GRADING, DRAINAGE, PAVING, AND STRUCTURE (BRIDGE)

STATE	STATE PROJECT REFERENCE NO.	SHEET NO.	TOTAL SHEETS
N.C.	DF18314.2045332	1	
STATE PROJ. NO.	P.A. PROJ. NO.	DESCRIPTION	
DF18314.2045332	N/A	PE	
DF18314.2045332	N/A	R/W	
DF18314.2045332	N/A	CONST.	

BEGIN PROJECT DF18314.2045332
-L- STA. 11 + 60.00

BEGIN CONSTRUCTION
-L- STA. 11 + 42.35

BEGIN BRIDGE
-L- STA. 13 + 03.20

END BRIDGE
-L- STA. 14 + 38.56

END PROJECT DF18314.2045332
-L- STA. 15 + 50.00

END CONSTRUCTION
-L- STA. 17 + 00.00

STRUCTURE

DESIGN DATA

ADT 2025 = <400
ADT 2045 = <400

V = 35 MPH

FUNC CLASS = LOCAL
SUBREGIONAL TIER

PROJECT LENGTH

LENGTH ROADWAY PROJECT DF18314.2045332 = 0.048 MILES
LENGTH STRUCTURE PROJECT DF18314.2045332 = 0.026 MILES
TOTAL LENGTH PROJECT DF18314.2045332 = 0.074 MILES

PREPARED IN THE OFFICE OF:

RS&H

1520 SOUTH BOULEVARD, SUITE 200
CHARLOTTE, NC 28203
NC FIRM LICENSE No: F-0493

FOR THE NORTH CAROLINA DEPARTMENT OF TRANSPORTATION
2024 STANDARD SPECIFICATIONS

MATTHEW R. ACOSTA, PE
PROJECT ENGINEER


TONY R. LAWS, PE
PROJECT DESIGN ENGINEER

ZACHARY T. SHULER, PE
NCDOT CONTACT


RIGHT OF WAY DATE:
APRIL 14, 2025

LETTING DATE:
JUNE 9, 2026

STRUCTURAL ENGINEER



DocuSigned by:
SIGNATURE: 4/13/2026 P.E.



DOCUMENT NOT CONSIDERED FINAL
UNLESS ALL SIGNATURES COMPLETED